

8.0 - Appendix

8.01 - Ward Specific Information

City of Toronto

Mayor Rob Ford

Toronto Population by Age Group		
Age Group	2006 Population	Percentage of Total Population
Less than 5	134,980	5.4
5-9	133,595	5.3
10-14	141,045	5.6
15-19	146,205	5.8
20-24	172,450	6.9
25-34	385,925	15.4
35-44	415,620	16.6
45-54	362,420	14.5
55-64	257,585	10.3
65-74	178,995	7.2
75 +	174,460	7.0
Total	2,503,280	100

Toronto's population grew by 0.9% from 2001-2006.

Families		
Type	Number	Percentage of Total
Couples with children	314,610	47.0
Couples without children	219,345	32.7
Lone-Parent	136,135	20.3
Total	670,090	100

Median Household Income: \$52,833

Mode of Transportation to Work	
By Transit	30%
By Automobile	62%
Other (Cycling, Walking)	8%

Unemployment Rate: 7.6%

Visible Minorities: 46.9%

Immigrant Population: 1,237,715 which accounts for 50% of the total population

Occupied Dwellings by Structural Type		
Type	Number	Percentage
Single-detached	266,880	27.3
Semi-detached	69,465	7.1
Row House	54,685	5.6
Apartment, detached duplex	44,100	4.5
Apt. building 5< storeys	379,695	38.8
Apt. building 5> storeys	162,980	16.6
Other single-attached	1,345	0.1
Movable Dwelling	160	0.0
Total	979,310	100

Child Care

Municipal Child Care Services:

- 56 total

Licensed Child Care Services

- Over 900 licensed child care centres
- 21 private home child care services

Libraries

The City of Toronto has 99 libraries in operation.

TTC

Bus Routes: Over 149.

Blue Night Routes: 22 bus, 2 streetcar.

Streetcar Routes: 11

Rapid Transit Routes: 4, 69 subway stations.

Affordable Housing

The City of Toronto has more than 350 high-rise and low-rise apartment buildings.

Long Term Care

Municipal Long Term Care Facilities:

- 10 total: Bendale Acres, Carefree Lodge, Castlevue Wychwood Towers, Cummer Lodge, Fudger House, Kipling Acres, Lakeshore Lodge, Seven Oaks, True Davidson Acres, Wesburn Manor.
- None in any of our wards.

Police, Fire, EMS

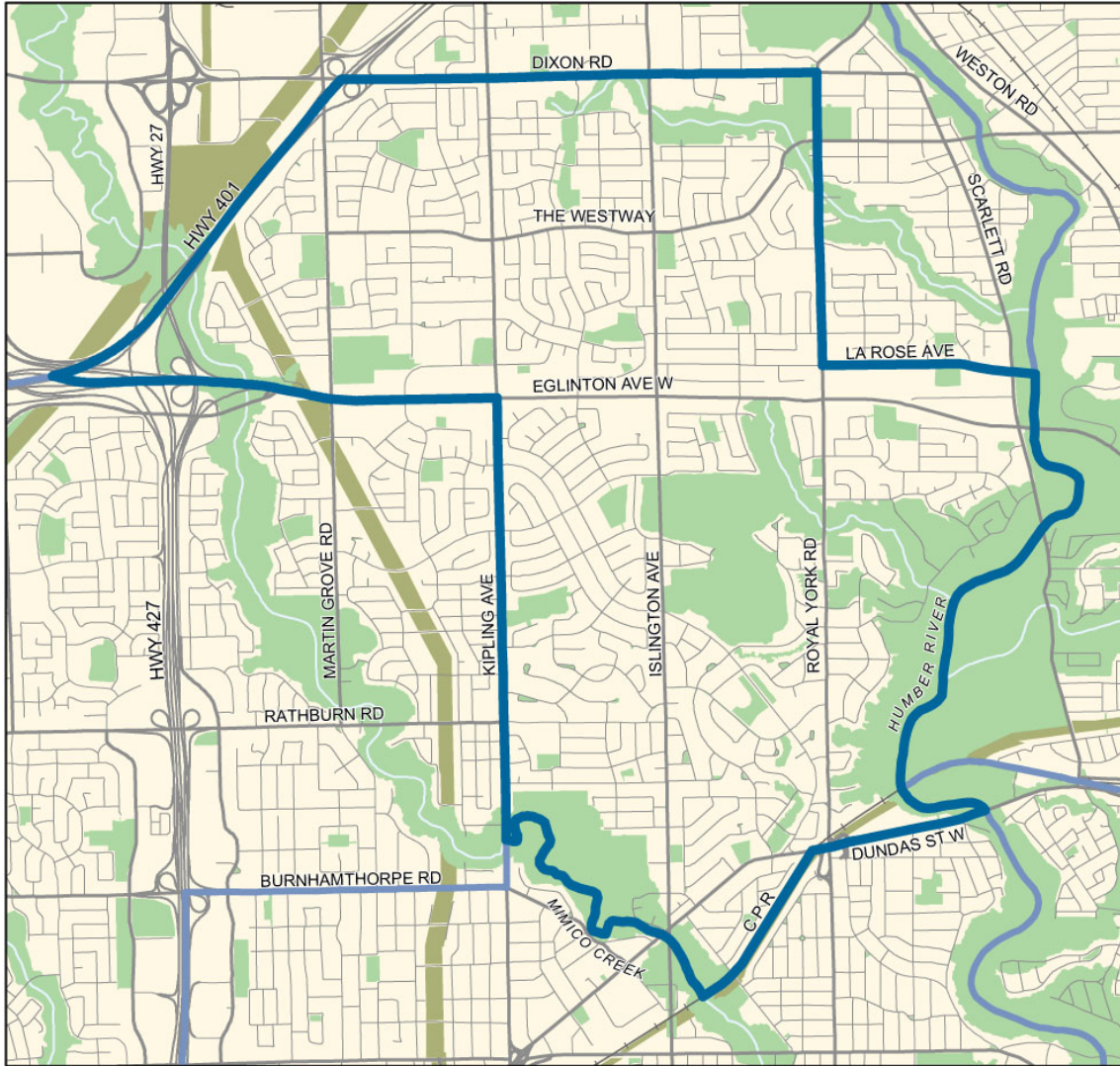
Police: 17 divisions Fire: 83 stations, 3,100 staff. EMS: 4 divisions, 1,171 staff.

City Grants

Over 850 grants are given out by the City of Toronto through the Community Investment and Partnership Program. This accounts for \$43.5 million, or 0.5% of Toronto's 2011 Operating Budget.

Heritage

13,688 listed heritage properties, about 7,000 of which are designated. 10 museums within Toronto are operated and owned by the city: Colborne Lodge, Fort York, Gibson House, Historic Zion Schoolhouse, Mackenzie House, Montgomery's Inn, Scarborough Museum, Spadina House, Todmorden Mills, and York Museum.



Demographics

Ward 4 Population by Age Group		
Age Group	2006 Population	Percentage of Total Population
Less than 5	2,465	4.6
5-9	2,720	5.1
10-14	3,175	6.0
15-19	3,525	6.6
20-24	3,345	6.3
25-34	5,570	10.5
35-44	7,600	14.3
45-54	8,250	15.5
55-64	5,990	11.2
65-74	5,025	9.4
75 +	5,610	10.5
Total	53,275	100

Ward 4's population decreased 0.6% from 2001-2006.

Families		
Type	Number	Percentage of Total
Couples with children	7,655	50.3
Couples without children	5,010	32.9
Lone-Parent	2,540	16.7
Total	15,205	100

Median Household Income: \$62,338

Mode of Transportation to Work	
By Transit	21%
By Automobile	77%
Other (Cycling, Walking)	2%

Unemployment Rate: 6.7%

Visible Minorities: 25.1%

Immigrant Population: 23,810 which accounts for 45% of the total population.

Occupied Dwellings by Structural Type		
Type	Number	Percentage
Single-detached	9,400	45.8
Semi-detached	755	3.7
Row House	475	2.3
Apartment, detached duplex	370	1.8
Apt. building 5< storeys	8,380	40.8
Apt. building 5> storeys	1,155	5.6
Other single-attached	0	0.0
Movable Dwelling	0	0.0
Total	20,535	100

Child Care

Municipal Child Care Services:

- Willowridge Child Care Centre

Licensed Child Care Services

- 17 other licensed child care centres
- 4 private home child care services

Libraries

Richview Library.

TTC

Bus Routes: 30 Lambton, 32 Eglinton West, 37 Islington, 45 Kipling, 46 Martin Grove, 48 Rathburn, 49 Bloor West, 50 Burnhamthorpe, 52 Lawrence West, 58 Malton, 73 Royal York, 79 Scarlett, 191 Highway 27 Rocket, 192 Airport Rocket, 405 Etobicoke Community Bus Route. Several Mississauga Transit routes dissect the site as well.

Blue Night Bus Routes: 307 Eglinton, 311 Islington. The 300 Bloor and 300A to the airport operate just outside the ward.

Subway Stations: No subway stations, but Islington is located near the southern border.

Affordable Housing

1 TCHC site: Willowridge Richview (44 Willowridge Rd.)

Mabelle Place, Dundas Mabelle and the seniors home Islington Manor are located just southwest of ward 4 near Bloor and Islington. The West Mall, East Mall and Capri Road TCHC buildings are located south of Eglinton and west of Kipling. An affordable housing building is being constructed by Minto just south of the site on Martin Grove.

Police, Fire, EMS

Police: 22 division (3699 Bloor Street West). No police stations (one just south at Bloor and Dundas).

Fire: Just one at Islington and Eglinton. One EMS station at Martin Grove and Eglinton.

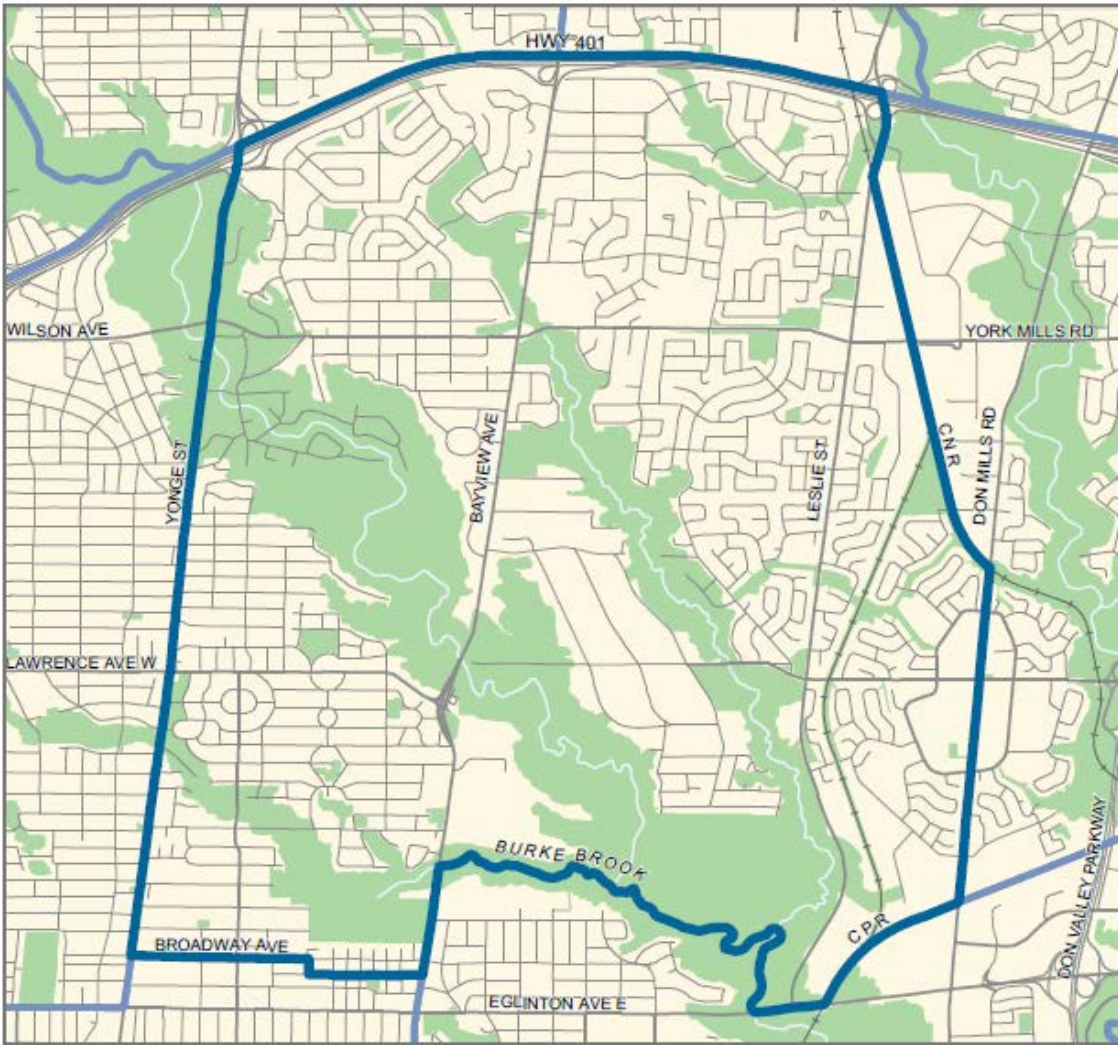
City Grants

Organization	Ward	Service Area	# of Grants	Total Allocations
Against All Odds	4	Local	1	10,000
Amadeusz	4	Local	1	10,000
Etobicoke Centennial Choir	4	Area services	1	4,750
Kipling Comm. Council Coalition (w/ Rexdale Comm. Health Ctr)	4	Local	1	12,402
Oriana Women's Choir	4	City-Wide	1	7,000
The Remix Project	4	City-Wide	1	41,000
Victoria Scholars Men's Choral Ensemble	4	City-Wide	1	6,600

- Organizations bolded in red indicate possible elimination in city funding as the grants make up less than \$10,000 or 5% of their total budget.

Heritage

1 designated heritage properties and 15 listed heritage properties: 16 in total. The one designated heritage property is Montgomery's Inn, a city owned museum which tells the stories of the community of Etobicoke.



Demographics

Ward 25 Population by Age Group		
Age Group	2006 Population	Percentage of Total Population
Less than 5	2,340	4.2
5-9	2,950	5.3
10-14	3,595	6.5
15-19	3,910	7.1
20-24	3,625	6.5
25-34	6,315	11.4
35-44	8,325	15.0
45-54	8,765	15.8
55-64	6,900	12.5
65-74	4,310	7.8
75 +	4,385	7.9
Total	55,420	100

Ward 25's population increased 1.8% from 2001-2006.

Families		
Type	Number	Percentage of Total
Couples with children	7,690	50.8
Couples without children	5,555	36.7
Lone-Parent	1,880	12.4
Total	15,125	100

Median Household Income: \$86,901

Mode of Transportation to Work	
By Transit	24%
By Automobile	71%
Other (Cycling, Walking)	5%

Unemployment Rate: 5.6%

Visible Minorities: 28.2%

Immigrant Population: 20,360 which accounts for 36.7% of the total population.

Occupied Dwellings by Structural Type		
Type	Number	Percentage
Single-detached	10,810	48.6
Semi-detached	770	3.5
Row House	1,005	4.5
Apartment, detached duplex	310	1.4
Apt. building 5< storeys	6,555	29.5
Apt. building 5> storeys	2,780	12.5
Other single-attached	0	0.0
Movable Dwelling	0	0.0
Total	22,230	100

Child Care

Municipal Child Care Services:

- None

Licensed Child Care Services

- 22 other licensed child care centres
- 5 private home child care services

Libraries

Don Mills Library, Locke Library

TTC

Bus Routes: 11 Bayview, 28 St. Andrew's, 51 Leslie, 54 Lawrence East, 95 York Mills, 97 Yonge, 103 Mount Pleasant North, 115 Silver Hills, 122 Graydon Hall, 124 Sunnybrook, 162 Lawrence-Donway, 403 South Don Mills Community Bus Route, 407 Toronto Rehab Cardiac Centre Community Bus Route.

Blue Night Bus Routes: 303 Don Mills, 305 Eglinton East, 319 Wilson, 320 Yonge, 321 York Mills, 352 Lawrence West, 354 Lawrence East, 385 Sheppard East.

Subway Stations: York Mills, Lawrence. The Sheppard subway line sits just north of the site.

Affordable Housing

8 TCHC sites:

Family homes: Yonge Street (2401), Broadway Avenue (28), Broadway Avenue (133), William Clarkin Mews, Woodsworth Northey. Senior homes: Joseph Brown Manor, The Sherwood, Sanderling Place.

Police, Fire, EMS

Police: 32 division (30 Eglinton Avenue), 33 Division (50 Upjohn Avenue), 53 Division (75 Eglinton Avenue West). No police stations; one near York Mills and Don Mills.

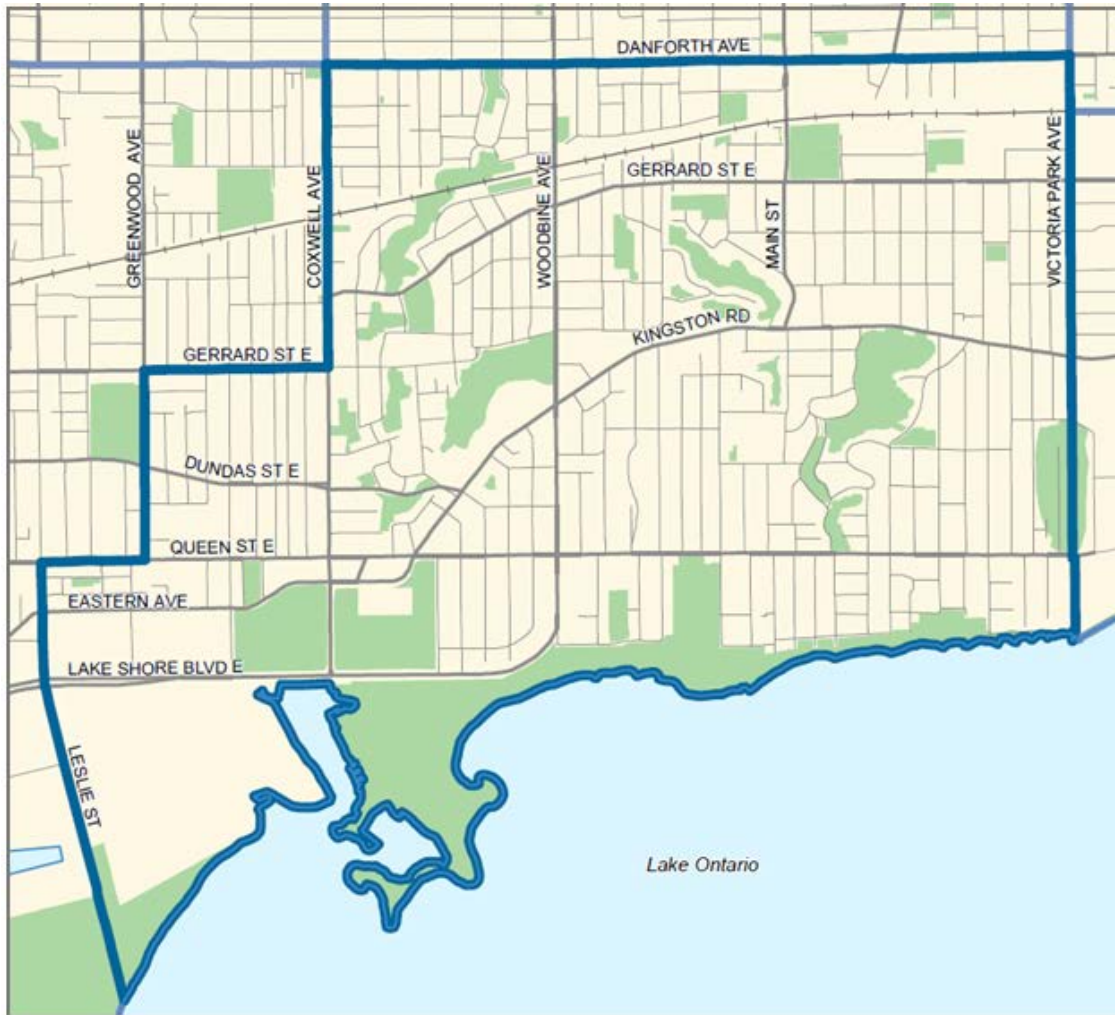
Fire: 5 in total; 3 on Yonge Street, one at Bayview and York Mills and one at Leslie and Eglinton. One EMS station on Bayview Avenue in between Lawrence and Eglinton.

City Grants

Organization	Ward	Service Area	# of Grants	Total Allocations
Amadeus Choir of Greater Toronto	25	City-Wide	1	25,375
Aphasia Institute	25	City-Wide	1	20,170
Better Living Health and Community Services	25	Area services	2	188,360
Canadian Film Centre	25	City-Wide	1	9,000
Crime Prevention Association of Toronto	25	City-Wide	1	114,095
Don Mills Civitan Club	25	Local	1	2,810
Elmer Iseler Singers	25	City-Wide	1	29,570
For You Telecare Family Service	25	City-Wide	4	39,614
North Toronto Lawn Bowling and Croquet Club	25	Local	1	4,000
North York Concert Orchestra	25	City-Wide	1	2,735
Ontario Community Centre for the Deaf	25	City-Wide	1	12,240
Pax Christi Chorale	25	City-Wide	1	9,250
Student Assistance in North Toronto for Senior	25	Local	1	10,300

Heritage

106 designated heritage properties and 62 listed heritage properties: 168 in total.



Demographics

Ward 32 Population by Age Group		
Age Group	2006 Population	Percentage of Total Population
Less than 5	3,370	6.1
5-9	3,060	5.5
10-14	2,995	5.4
15-19	2,935	5.3
20-24	2,900	5.2
25-34	8,350	15.1
35-44	11,170	20.2
45-54	9,545	17.2
55-64	5,895	10.6
65-74	2,805	5.1
75 +	2,385	4.3
Total	55,410	100

Ward 35's population declined 0.8% from 2001-2006.

Families		
Type	Number	Percentage of Total
Couples with children	6,530	43.4
Couples without children	5,280	35.1
Lone-Parent	3,225	21.4
Total	15,035	100

Median Household Income: \$61,098

Mode of Transportation to Work	
By Transit	36%
By Automobile	61%
Other (Cycling, Walking)	3%

Unemployment Rate: 6.5%

Visible Minorities: 21.2%

Immigrant Population: 14,390 which accounts for 26% of the total population.

Top Ten Ethnic Origin Groups		
	Number	Percentage
Single Response	25,400	45.8
Canadian	3,915	7.1
English	3,270	5.9
Chinese	2,845	5.1
Scottish	1,570	2.8
Irish	1,495	2.7
East Indian	925	1.7
Italian	825	1.5
German	765	1.4
Pakistani	685	1.2
Filipino	555	1.0
Others	8,550	15.4
Multiple Response	30,025	54.2
Total	55,425	100

Occupied Dwellings by Structural Type		
Type	Number	Percentage
Single-detached	5,405	21.9
Semi-detached	5,270	21.4
Row House	980	4.0
Apartment, detached duplex	1,270	5.2
Apt. building 5< storeys	3,140	12.7
Apt. building 5> storeys	8,550	34.7
Other single-attached	30	0.1
Movable Dwelling	0	0.0
Total	24,645	100

Child Care

Municipal Child Care Services:

- Coxwell Child Care Centre

Licensed Child Care Services

- 28 other licensed child care centres
- 5 private home child care services

Libraries

Beaches Library, Danforth/Coxwell Library, Main Street Library.

TTC

Bus Routes: 12 Kingston, 20 Cliffside, 22 Coxwell, 31 Greenwood, 64 Main, 83 Jones, 92 Woodbine, 113 Danforth, 135 Gerrard, 143 Downtown-Beach Express.

Blue Night Bus Routes: 300 Bloor-Danforth , 301 Queen, 306 Carlton, 322 Coxwell, 324 Victoria Park.

Streetcar Routes: 501 Queen, 502 Downtowner, 503 Kingston, 506 Carlton.

Subway Stations: Coxwell, Woodbine, Main Street.

Affordable Housing

21 TCHC sites:

Family homes: Don Summerville, Eastview Park, Hubbard Boulevard, Balsam Avenue, Edgewood Avenue, Coxwell Stables, Elmer Avenue, Coatsworth Crescent, Newbold Avenue, Kingston Road (320), Kingston Road (331-333), Kingston Road (520), Kingston Road (530), Gerrard Street East, Stephenson Avenue (111), Stephenson Avenue (138). Seniors homes: Hanson House, Beaches Lions Centennial, Woodbine Acres, Glen Stewart Acres, Kingsmen Manor.

Police, Fire, EMS

Police: 55 division (101 Coxwell Avenue). 2 police stations; one at Coxwell and Dundas, the other on Lakeshore.

Fire: 3, one on Lakeshore, one on Main Street, the other at Queen and Woodbine. 2 EMS stations, one at Kingston and Warden and one on Lakeshore.

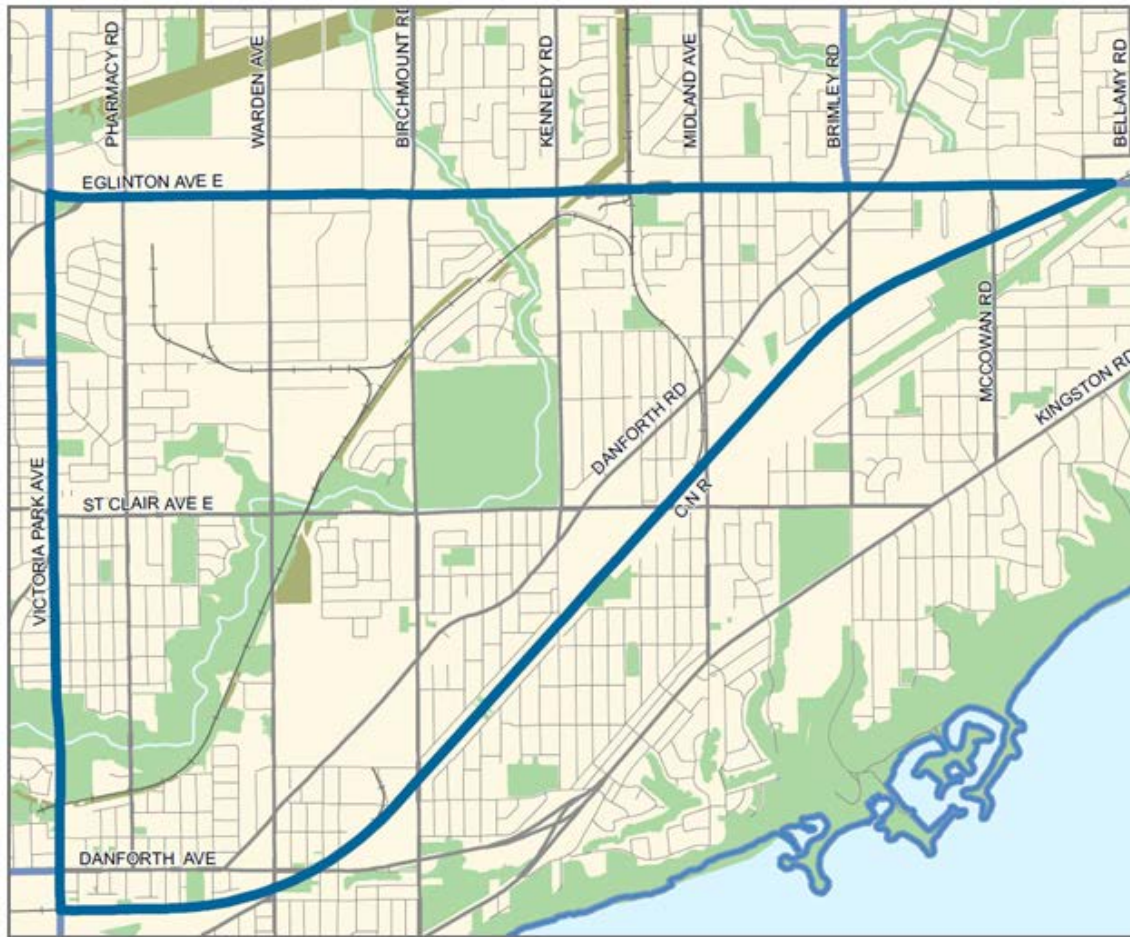
City Grants

Organization	Service Area	# of Grants	Total Allocations (\$)
Applegrove Community Centre of Toronto	Area services	3	16,619
Art Bar Poetry Series	City-Wide	1	7,000
Autorickshaw	City-Wide	1	2,000
Community Centre 55	Local	3	35,168
Dance Matters	City-Wide	1	7,500
Neighbourhood Link Support Services	Area services	3	247,581
Pan Trinbago Steelband Association of Ontario	City-Wide	1	9,000
Penthelia Singers	City-Wide	1	1,000
People to People Aid Organization (Canada) Inc	City-Wide	1	10,286
Praxis Theatre	City-Wide	1	6,500
Tobias House Attendant Care Inc	City-Wide	2	33,730
Toronto Beach Chorale	Local	1	1,000
Toronto Wind Orchestra	City-Wide	1	3,200
Wind in the Leaves Collective	City-Wide	1	5,000

- Organizations bolded in red indicate possible elimination in city funding as the grants make up less than \$10,000 or 5% of their total budget.

Heritage

157 designated heritage properties and 100 listed heritage properties: 267 in total.



Demographics

Ward 35 Population by Age Group		
Age Group	2006 Population	Percentage of Total Population
Less than 5	3,810	6.7
5-9	3,595	6.3
10-14	3,700	6.5
15-19	3,400	6.0
20-24	3,600	6.3
25-34	7,910	13.9
35-44	10,165	17.9
45-54	8,590	15.1
55-64	5,255	9.3
65-74	3,600	6.3
75 +	3,125	5.5
Total	56,750	100

Ward 35's population declined 2.1% from 2001-2006.

Families		
Type	Number	Percentage of Total
Couples with children	7,380	47.5
Couples without children	4,310	27.8
Lone-Parent	3,835	24.7
Total	15,525	100

Median Household Income: \$42,654

Mode of Transportation to Work	
By Transit	36%
By Automobile	61%
Other (Cycling, Walking)	3%

Unemployment Rate: 9.4%

Visible Minorities: 62.6%

Immigrant Population: 31,155 which accounts for 54.9% of the total population.

Occupied Dwellings by Structural Type		
Type	Number	Percentage
Single-detached	5,960	28.0
Semi-detached	1,580	7.4
Row House	580	2.7
Apartment, detached duplex	1,545	7.3
Apt. building 5< storeys	9,335	43.8
Apt. building 5> storeys	2,115	9.9
Other single-attached	175	0.8
Movable Dwelling	0	0.0
Total	21,290	100

Child Care

Municipal Child Care Services:

- Warden Woods Child Care Centre
- Warden Woods Satellite Child Care Centre
- Canadiana Court Child Care Centre

Licensed Child Care Services

- 14 other licensed child care centres
- 6 private home child care services

Libraries

Albert Campbell Library, Eglinton Square Library

TTC

Bus Routes: 9 Bellamy, 12 Kingston Road, 16 McCowan, 17 Birchmount, 20 Cliffside, 24 Victoria Park, 34 Eglinton East, 67 Pharmacy, 68 Warden, 69 Warden South, 70 O'Connor, 86 Scarborough, 102 Markham Road, 113 Danforth, 116 Morningside, 135 Gerrard, 406 Variety Village Community Bus Route

Blue Night Bus Routes: 300 Bloor-Danforth , 302 Danforth Road-McCowan, 305 Eglinton East, 324 Victoria Park

Subway Stations: Warden, Kennedy, Victoria Park

Affordable Housing

10 TCHC sites:

Kennedy Road, St. Clair Birchmount 1, St. Clair Birchmount 2, Teesdale Pharmacy, Warden Woods, Woodland Acres North, Woodland Acres South, Danforth Midland. Seniors homes: Gus Harris Place, Scarborough Acres.

Police, Fire, EMS

Police: 41 division (2222 Eglinton Avenue East). No police stations; nearest is at Eglinton and Birchmount. 226 officers and 16 civilians at 41 Division serve over 250,000 citizens.

Fire: Station 222 (755 Warden Avenue). One EMS station at the corner of Linden and St. Clair.

City Grants

Organization	Service Area	# of Grants	Total Allocations (\$)
Cataraqui Youth Program - TCHC	Local	1	5,000
Ethio Lion Sports Club	Local	1	3,104
South Asian Women's Rights Organization Inc.	Local	3	7,500
Trio 416	Local	1	9,000
Warden Woods Church & Community Centre	Area services	1	217,100
West Scarborough Neighbourhood Community Centre	Area services	4	184,520
YOUTHLINK	Local	3	128,576

- Organizations bolded in red indicate possible elimination in city funding as the grants make up less than \$10,000 or 5% of their total budget.

Heritage

3 designated heritage properties and 11 listed heritage properties: 14 in total.

8.02 – Programs Funded by CPIP

Program	Description
Access, Equity and Human Rights (AEHR)	Supports projects that: <ul style="list-style-type: none"> • Work for positive race relations and human rights • Maintain a strong community infrastructure for advocacy and community engagement • Provide public awareness and anti-racism education campaigns which target the elimination of hate Activity
AIDS Prevention Community Investment Program (APCIP)	Supports projects that reduce HIV transmission by influencing behaviours and improving situations of people infected with HIV
Arts and Culture-Toronto Arts Council (TAC)	Funds non-profit organizations, art collectives and professional artists for a range of programs: <ul style="list-style-type: none"> • Community Arts • Dance • Literary • Music • Theatre • Visual • Media Arts
Community Festivals and Special Events Investment Program (CFSE)	Supports not-for-profit community-based organizations staging small and medium scale festivals.
Competitiveness, Creativity and Collaboration (CCC)	Supports projects that enhance Toronto's performance as a business centre of creativity, innovation and collaboration.
Community Safety Investment program (CSI)	Supports projects that will prevent violence and increase safety for vulnerable neighbourhoods and communities <ul style="list-style-type: none"> • Focus on youth, seniors, immigrant women communities affected by violent incidents.
Community Services Partnerships program (CSP)	Supports programs provided by community based organizations that improve social outcomes for vulnerable, marginalised and high risk communities
Drop-In Services Partnership Program	Assists people who are living outside or are otherwise homeless and prevents people who are marginally housed from becoming homeless. Funds the following programs: <ul style="list-style-type: none"> • Meals • Shower/laundry facilities, • Social programs • Counselling • Legal • Medical services.
Drug Prevention	Supports projects that encourage local drug prevention

Community Investment Program (DPCIP)	and/or harm reduction initiatives.
Graffiti Transformation (GT)	Youth are hired by local organizations to remove graffiti and resurface the walls with attractive murals.
Housing Help Partnership Program	Provides assistance to find affordable housing, to support and assist people once housed in the community, and provide prevention activities to households at risk of eviction.
Identify 'N Impact (INI)	Supports youth-led projects to enhance engagement opportunities for youth through community organisations and groups. Priority will be given to projects that involve youth in the City's 13 priority neighbourhood areas and/or work with racialized youth, particularly African Canadian youth.
Live Green Toronto Community Investment and Capital Grant Program	Supports projects by neighbourhood and community that reduce greenhouse gas and smog within the local community. Also supports Community Program for Stormwater Management which works to eliminate the adverse effects of wet weather flow (from rain or snow).
Live Green Toronto ChemTRAC Toxics Reduction Grants	Support projects that raise awareness, understanding and implementation of toxics reduction opportunities in Toronto's businesses and communities.
Recreation Partnership and Investment Program	Supports not-for-profit community organizations that run leisure or sports program that responds effectively to the needs of residents and improves the quality of life in the City of Toronto.
Service Development Investment Program (SDIP)	Provides funding to increase the capacity of organizations in high needs, and under-served communities to effectively respond to community needs.
Street Outreach Partnership Program	Supports services that assist homeless and street involved individuals to achieve housing. Also supports services which ensure or enhance housing stability.
Toronto Atmospheric Fund	Supports projects that will result in measurable emissions reductions and/or advance innovative policies and approaches that accelerate local emissions reductions.
Toronto Heritage Grant Program (HER)	Provides matching grant funding for eligible restoration work to properties in the City of Toronto.

8.03 – Toronto Public Library Comparisons

Toronto Public Libraries Comparison Between 2009 and 2010																		
Library Name	Circulation			In-Library Use			Information Requests			Visits			Holds Filled			Workstation Users		
	2010	2009	% Change	2010	2009	% Change	2010	2009	% Change	2010	2009	% Change	2010	2009	% Change	2010	2009	% Change
Ward 4																		
~Richview Library*	793,212.0	808,368.0	-1.9	110,673.0	151,338.0	-26.9	144,024.0	186,488.0	-22.8	301,952.0	338,238.0	-10.7	102,314.0	92,186.0	11.0	128,481.0	136,148.0	-5.6
Ward 25																		
Don Mills Library*	711,102.0	725,759.0	-2.0	123,600.0	141,525.0	-12.7	95,213.0	108,525.0	-12.3	225,435.0	266,501.0	-15.4	106,664.0	98,064.0	8.8	88,707.0	100,168.0	-11.4
Locke Library	384,454.0	351,871.0	9.3	91,975.0	86,813.0	5.9	180,650.0	114,850.0	57.3	214,938.0	174,950.0	22.9	84,756.0	65,746.0	28.9	47,800.0	43,238.0	10.6
<i>Ward Average</i>	<i>547,778.0</i>	<i>538,815.0</i>	<i>3.7</i>	<i>107,787.5</i>	<i>114,169.0</i>	<i>-3.4</i>	<i>137,931.5</i>	<i>111,687.5</i>	<i>22.5</i>	<i>220,186.5</i>	<i>220,725.5</i>	<i>3.8</i>	<i>95,710.0</i>	<i>81,905.0</i>	<i>18.9</i>	<i>68,253.5</i>	<i>71,703.0</i>	<i>-0.4</i>
Ward 32																		
Beaches Library	357,177.0	330,078.0	8.2	89,888.0	115,688.0	-22.3	120,663.0	137,738.0	-12.4	277,038.0	290,738.0	-4.7	67,134.0	58,419.0	14.9	46,950.0	56,963.0	-17.6
Danforth Coxwell Library	304,590.0	305,478.0	-0.3	43,100.0	39,013.0	10.5	53,388.0	54,800.0	-2.6	176,575.0	149,650.0	18.0	64,254.0	63,647.0	1.0	32,488.0	37,100.0	-12.4
Maint St. Library	259,930.0	254,059.0	2.3	42,888.0	38,688.0	10.9	43,088.0	49,763.0	-13.4	123,025.0	107,963.0	14.0	56,207.0	54,238.0	3.6	39,000.0	39,325.0	-0.8
<i>Ward Average</i>	<i>307,232.3</i>	<i>296,538.3</i>	<i>3.4</i>	<i>58,625.3</i>	<i>64,463.0</i>	<i>-0.3</i>	<i>72,379.7</i>	<i>80,767.0</i>	<i>-9.5</i>	<i>192,212.7</i>	<i>182,783.7</i>	<i>9.1</i>	<i>62,531.7</i>	<i>58,768.0</i>	<i>6.5</i>	<i>39,479.3</i>	<i>44,462.7</i>	<i>-10.3</i>
Ward 35																		
Albert Campbell Library*	510,459.0	525,696.0	-2.9	113,075.0	120,288.0	-6.0	154,925.0	160,275.0	-3.3	226,294.0	217,595.0	4.0	55,410.0	50,202.0	10.4	120,739.0	114,913.0	5.1
Eglinton Square Library	282,753.0	285,956.0	-1.1	42,575.0	49,225.0	-13.5	67,975.0	69,788.0	-2.6	169,113.0	169,625.0	-0.3	40,182.0	42,059.0	-4.5	30,350.0	27,700.0	9.6
<i>Ward Average</i>	<i>396,606.0</i>	<i>405,826.0</i>	<i>-2.0</i>	<i>77,825.0</i>	<i>84,756.5</i>	<i>-9.8</i>	<i>111,450.0</i>	<i>115,031.5</i>	<i>-3.0</i>	<i>197,703.5</i>	<i>193,610.0</i>	<i>1.9</i>	<i>47,796.0</i>	<i>46,130.5</i>	<i>3.0</i>	<i>75,544.5</i>	<i>71,306.5</i>	<i>7.4</i>
Neighbourhood Branch Average for Toronto	234,456.0	223,345.0	5.0	48,392.0	49,190.0	-1.6	47,483.0	48,533.0	-2.2	128,486.0	121,980.0	5.3	42,680.0	38,950.0	9.6	33,746.0	34,162.0	-1.2
District Branch Average for Toronto	582,613.0	584,921.0	-0.4	132,214.0	144,708.0	-8.6	131,276.0	148,871.0	-11.8	303,073.0	306,415.0	-1.1	74,858.0	70,335.0	6.4	118,333.0	127,689.0	-7.3

Notes

~ In 2010 this branch was closed for part or all of this time period for a renovation or a retrofit

* This is a District Branch

All other branches are neighbourhood branches

8.04 – Works Cited

- 211Toronto. (2009, December). *Toronto Central Community Care Access Centre*. Retrieved from http://www.211toronto.ca/Gatekeeper?WebAppId=fht&RequestedSubmitAction=OrgInfo&searchKey=orgid&searchType=featured&searchValue=MET3927&searchAZSubject=organization&searchValuePrev=eng_17&startIndex=1&sortBy=name&displayOption=&boolOption=&totalCount=5&recordPosition=4
- Admission Process. (2011). *Belmont House: Long term care*. Retrieved from <http://www.belmonthouse.com/LongTermCare.aspx?SID=63>
- Augimeri, M. (2011, 11 10). TTC and Social Housing Interview. (M. Eldardiry, M. Mitanis, & J. Shin, Interviewers).
- Benn, D. C. (2011, November 18). City of Toronto Museums in Core Service Review. (A. Dzamarija, Interviewer)
- Canadian Mortgage and Housing Corporation. (2011). *Affordable Housing Centre*. Retrieved October 7, 2011, from Canada Mortgage and Housing Corporation: <http://www.cmhc-schl.gc.ca/en/inpr/afhoce/>
- CBC News (2011). "Changes to recycling could cost more: Environmental Group," 11 November 2011. Retrieved 18 November 2011 from CBC News Website: <http://www.cbc.ca/news/canada/toronto/story/2011/11/11/toronto-environment-days.html>
- Child Care Services Association (2006). *Why Should You Care about Child Care?* Retrieved 14 October 2011 from <http://www.childcareservices.org/about.html>
- City of Toronto (2003). *Toronto Paramedics helping vulnerable people get out of the cold*. Retrieved 18 November 2011 from <http://wx.toronto.ca/inter/it/newsrel.nsf/9da959222128b9e885256618006646d3/366bfb11843ead3685256df60045c779?OpenDocument>
- City of Toronto (2006). *Ward Profiles*. Retrieved 18 November 2011 from <http://app.toronto.ca/wards/jsp/wards.jsp>
- City of Toronto (2007). *City of Toronto 2007 Budget Summary: City Program Budget Summaries*. Retrieved 13 October 2011 from <http://www.toronto.ca/budget2007/pdf/clusterA.pdf>

- City of Toronto (2007) *Christmas Bureau*. Retrieved November 18, 2011 from <http://www.toronto.ca/legdocs/mmis/2007/cd/bgrd/backgroundfile-7890.pdf>
- City of Toronto (2010). "2010 CSP Summary Sheets." Retrieved November 6, 2011 from <http://www.toronto.ca/grants/csp/pdf/summary-sheet-2010.pdf>
- City of Toronto (2010). *Toronto Official Plan*. Retrieved from: http://www.toronto.ca/planning/official_plan/pdf_chapter1-5/chapters1_5_dec2010.pdf
- City of Toronto. (2010). *Current Waiting List Data*. Retrieved from: <http://www.toronto.ca/legdocs/mmis/2010/ha/bgrd/backgroundfile-26279.pdf>
- City of Toronto (2011). *2011 Budget Committee Recommended Tax Supported Operating Budget*. Retrieved Oct. 12, 2011, from City of Toronto Web site <http://www.toronto.ca/legdocs/mmis/2011/bu/bgrd/backgroundfile-35804.pdf>
- City of Toronto (2011). "2011 Community Environmental Days: Participation and Waste Diversion Statistics." Retrieved 18 November 2011 from http://www.toronto.ca/environment_days/stats.htm
- City of Toronto (2011). "Household Hazardous Waste." Retrieved 18 November 2011 from <http://www.toronto.ca/garbage/hhw.htm#001>
- City of Toronto (2011). "Toronto Children's Services - Municipal Child Care Services." Retrieved September 26, 2011, from <http://www.toronto.ca/children/mccs/locations.htm>
- City of Toronto (2011). Colborne Lodge. Retrieved 23 November 2011 from <http://www.highpark.org/colborne.htm>
- City of Toronto (2011). *City of Toronto Community Partnership and Investment Program: 2011 Recommended Operating Budget* 11 January 2011. Retrieved 13 October 2011 from http://www.toronto.ca/budget2011/pdf/presentation11_cpip.pdf
- City of Toronto (2011). *City of Toronto Grants*. Retrieved 13 October 2011 from <http://www.toronto.ca/grants/index.htm>
- City of Toronto(2011). City of Toronto Staff Report: *Transitional Issues Impacting Toronto's Child Care System and Recommended Actions for Mitigation*, 24 October 2011. Retrieved November, 18th, 2011 from <http://www.toronto.ca/legdocs/mmis/2011/cd/bgrd/backgroundfile-42007.pdf>
- City of Toronto (2011). *Community Environment Days*. Retrieved 13 October 2011 from http://www.toronto.ca/environment_days/

City of Toronto (2011) *Employment and Social Service in Action*. Retrieved November 18, 2011 from <http://www.toronto.ca/socialservices/christmas.htm#a>

City of Toronto (2011). "Employment and Social Services – Christmas Bureau." *Official Website for the City of Toronto*. Retrieved October 13, 2011 from <http://www.toronto.ca/socialservices/christmas.htm>

City of Toronto: Grants Directory (2011). *Official Website for the City of Toronto*. Retrieved September 26, 2011, from http://www.toronto.ca/grants/grants_directory.htm

City of Toronto: Hardship Fund. (2011). *Official Website for the City of Toronto*. Retrieved October 16, 2011, from http://www.toronto.ca/socialservices/Policy/hardship_fund.htm

City of Toronto's Heritage Property Search (2011). *Official Website for the City of Toronto*. Retrieved September 26, 2011, from <http://app.toronto.ca/HeritagePreservation/setup.do?action=init>

City of Toronto. (2011). Investing in Families. *Official Website for the City of Toronto*. Retrieved October 16, 2011, from http://www.toronto.ca/socialservices/invest_families.htm

City of Toronto: Poverty, Housing and Homelessness in Toronto (2011). *Official Website for the City of Toronto*. Retrieved October 14, 2011, from <http://www.toronto.ca/affordablehousing/pdf/poverty-factsheet.pdf>

City of Toronto. (2011). *Toronto's Historic Museums*. Retrieved from City of Toronto: <http://www.toronto.ca/culture/museums/locations.htm>

City of Toronto (2011). *Quality care and service*. Retrieved from: <http://www.toronto.ca/ltc/education.htm#justclients>

City of Toronto LTC (2011). *Groundbreaking_lg*. Retrieved from: http://www.toronto.ca/ltc/images/groundbreaking_lg.jpg

City of Toronto (2011). *Toronto Atmospheric Fund*. Retrieved 13 October 2011 from <http://www.toronto.ca/taf/>

City of Toronto (2011). *Toronto Children's Services: Municipal Child Care Services*. Retrieved 15 October 2011 from <http://www.toronto.ca/children/mccs/index.htm>

- City of Toronto (2011, May). *Toronto Social Housing by the Numbers*. Retrieved October 3, 2011, from City of Toronto: http://www.toronto.ca/housing/social_housing/pdf/shbnumbers.pdf
- City of Toronto: Ward Profiles (2011). *Official Website for the City of Toronto*. Retrieved September 26, 2011, from <http://app.toronto.ca/wards/jsp/wards.jsp>
- City of Toronto: Wellbeing Toronto (2011.). *Official Website for the City of Toronto*. Retrieved September 26, 2011, from <http://www.toronto.ca/wellbeing/>
- Cohen, M., McGrail, K.M., McGregor, M.J., Ronald, L.A. & Tate, R.B. (2007, January). For-profit versus non-for-profit delivery of long-term care. *Canadian Medical Association Journal* 176(1). Retrieved from: Ebscohost Academic Database.
- Commitment2Community (2011). *City of Toronto's Investment in Community Services – What is at stake?*, 21 June 2011. Retrieved 13 October 2011 from <http://commitment2community.org/?p=168>
- Divisional Policing Command (2011). *Toronto Police Service*. Retrieved September 26, 2011, from <http://www.torontopolice.on.ca/uniform.php>
- Etter, J. (2011, November 18). City of Toronto Museums Core Service Review. (A. Dzamarija, Interviewer)
- Faye, C. (n.d.). *Everything Tells a Story*. Retrieved October 6, 2011, from Heritage Toronto: <http://www.heritagetoronto.org/discover-toronto/community-stories/everything-tells-story>
- Housing Opportunities Toronto (2009). *Housing Opportunities Toronto HOT Action Plan 2010-2020*. Retrieved October 13, 2011, from <http://www.toronto.ca/affordablehousing/hot.htm>
- Indeed (2011). "Social Worker Salary." Retrieved 19 November 2011 from <http://www.indeed.com/salary?q1=Social+Worker&l1=toronto>
- INNovators, T. (2011). *Museums & Cultural Centres*. Retrieved October 5, 2011, from Montgomery's Inn Community Museum: <http://www.montgomerysinn.com/get-involved/city-museums/>
- Kaiser, S. (2011, 11, 9). CPIP Interview. (J. Shin & S. Yee, Interviewers).
- Kalinowski, T. (2011, September 16). "Get Ready for More Crowded TTC Buses." *Toronto Star*. Retrieved October 14, 2011, from www.thestar.com/news/article/1055193

- Kalinowski, T., & Rush, C. (2007, April 23). Subway Service Curtailment. *Toronto Star*. Retrieved November 22, 2011, from <http://www.thestar.com/News/article/206199>
- Kirkpatrick, J. (2011, 11, 07). TTC Interview. (M. Mitanis, Interviewer)
- Langer, J. (2010). Toronto Atmospheric Fund. *Social Finance*. Retrieved November 23, 2011, from <http://socialfinance.ca/blog/post/toronto-atmospheric-fund-is-hiring-a-finance-and-accounting-manager>.
- Medical Officer of Health. (2011, September 8). "Core Service Review Potential Health Impacts: Toronto Public Health." *City of Toronto*. Retrieved September 26, 2011, from www.toronto.ca/legdocs/mmis/2011/ex/bgrd/backgroundfile-40700.pdf
- Monsebraaten, L. (2011, November 9). Hardship Fund on the Chopping Block. *Toronto Star*. Retrieved November 22, 2011, from <http://www.thestar.com/news/article/1083581--hardship-fund-on-the-chopping-block>
- Munro, S. (2011). *Service Changes for January 2012*. Retrieved November 6, 2011 from Steve Munro Web site: <http://stevemunro.ca/?p=5682>
- Office, C.M. (2011). *Toronto Management Information Dashboard Q2 – 2011 Results*. Ontario Non-Profit Housing Association. (2011). *History of Non-Profit Housing*. Retrieved October 3, 2011, from Ontario Non-Profit Housing Association: http://www.onpha.on.ca/AM/Template.cfm?Section=History_of_Non_Profit_Housing&Template=/CM/ContentCombo.cfm&NavMenuID=656&ContentID=3048
- Peat, Don (2011). "Environment Days Not Worth the Expense: Budget Chief." 29 September 2011, *Toronto Sun*. Retrieved 13 October 2011 from <http://www.torontosun.com/2011/09/28/environment-days-not-worth-the-expense-budget-chief>
- Pennachetti, J. (2011). *Core Service Review: Final Report to Executive Committee*. Toronto: City of Toronto.
- Purvis, K. (2011, November 10). City of Toronto Museums Core Service Review. (A. Dzamarija, Interviewer)
- Reason, C. (2011, November 17). 'Celebration' of Montgomery's Inn set for Nov.26: Historic Homestead Rumoured to be on City's List of Closures. Retrieved from InsideToronto.com: <http://www.insidetoronto.com/news/local/article/1245855--celebration-of-montgomery-s-inn-set-for-nov-26>

- RNAO: Registered Nurses Association of Ontario (2007, December). *Staffing and care standards for long-term care homes*. Retrieved from:
http://www.rnao.org/Storage/37/3163_RNAO_submission_to_MOHLTC_-_Staffing_and_Care_Standards_in_LTC_-_Dec_21_20071.pdf
- RNAO: Registered Nurses Associate of Ontario (2008, January). *Universal Access with Not-For-Profit Financing and Delivery of Health-Care Services*. Retrieved from:
http://www.rnao.org/Storage/37/3116_Briefing_Note_-_Safeguarding_Universal_Access_with_Not-for-Profit_Financing_and_Delivery_of_Health-Care_Services.pdf
- Social Housing Services Corporation. (2010, July). *Glossary*. Retrieved October 6, 2011, from Social Housing Services Corporation:
<http://www.shscorp.ca/content.aspx?file=rc/glossary.html>
- Statistics Canada, (2006). *2006 Community Profiles*. Retrieved October 13, 2011, from
<http://www12.statcan.ca/census-recensement/index-eng.cfm>
- Toronto Community Housing (2011). *Our Housing*. Retrieved September 26, 2011, from
http://www.torontohousing.ca/our_housing
- Toronto Children's Services - Municipal Child Care Services. (2011). *Official Website for the City of Toronto*. Retrieved September 26, 2011, from
<http://www.toronto.ca/children/mccs/locations.htm>
- Toronto Community Foundation (2011). *Toronto's Vital Signs*. Retrieved from
<http://www.tcf.ca/vitalinitiatives/TVS11FullReport.pdf>
- Toronto EMS (2009) *Community Paramedic*. Retrieved November 18, 2011, from
<http://www.torontoems.ca/main-site/service/community-medicine.html>
- Toronto EMS (2011). *Community Paramedicine*. Retrieved October 13, 2011 from
<http://www.torontoems.ca/main-site/service/community-paramedicine.html>
- Toronto Environmental Alliance (2011). "Cutting Environmental Services Won't Save City Money." (2011, September 13). Retrieved November 17, 2011, from
<http://www.torontoenvironment.org/newsroom/media/climate20110913>)
- Toronto Long-Term Care Homes and Services. (2011). *Adult day programs*. Retrieved from
http://www.toronto.ca/ltc/services_adultday.htm
- Toronto Public Health (2009) *City of Toronto Hot Weather Plan*;
http://www.toronto.ca/health/heatalerts/pdf/hwr_plan_2009.pdf; retrieved Nov. 18, 2011

- Toronto Public Library (2011). "A-Z List of Branches Hours & Locations (2011)."
Retrieved September 26, 2011, from
<http://www.torontopubliclibrary.ca/branches/>
- Toronto Service Review (2011). *Official Website for the City of Toronto*. Retrieved
October 15, 2011, from <http://www.toronto.ca/torontoservicereview>
- TTC (2011). *2012 TTC Operating Budget*. Retrieved Oct. 12, 2011, from TTC Web site:
http://www3.ttc.ca/About_the_TTC/Commission_reports_and_information/Commission_meetings/2011/June_8_2011/Supplementary_Reports/2012_TTC_OPERATING_B.pdf
- TTC (2011). *2012 Wheel-Trans Operating Budget - Information Request*. Retrieved 11 18,
2011, from TTC:
http://www3.ttc.ca/About_the_TTC/Commission_reports_and_information/Commission_meetings/2011/October_19_2011/Reports/Wheel_Trans_Operating_Budget.pdf
- TTC General Information. (2011). *The Toronto Transit Commission*. Retrieved October
14, 2011, from
http://www3.ttc.ca/Routes/General_Information/General_Information.jsp
- TTC Maps (2011). *The Toronto Transit Commission*. Retrieved September 26, 2011, from
http://www3.ttc.ca/Routes/General_Information/Maps/index.jsp
- Vancly, Frank. (2003). *International Principles for Social Impact Assessment*. *Impact Assessment and Project Appraisal*, 21(1), 5-11.
- Vaughan, A. (2011, 11 14). Core Services Review Interview. (D. Boric, & C. Panacci, Interviewers).
- Youthlink (2011, 11, 9). CPIP Interview. (S. Yee, Interviewer)
- Youthlink (2011). "Homework Help and Tutoring." Image retrieved from
http://www.youthlink.ca/nwsyc_homework